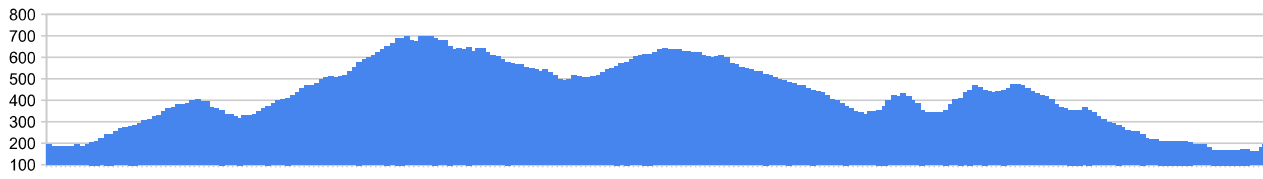


[hide legend](#)

Elevation from Google Maps

[hide graph](#)

(move mouse over blue area to see marker)

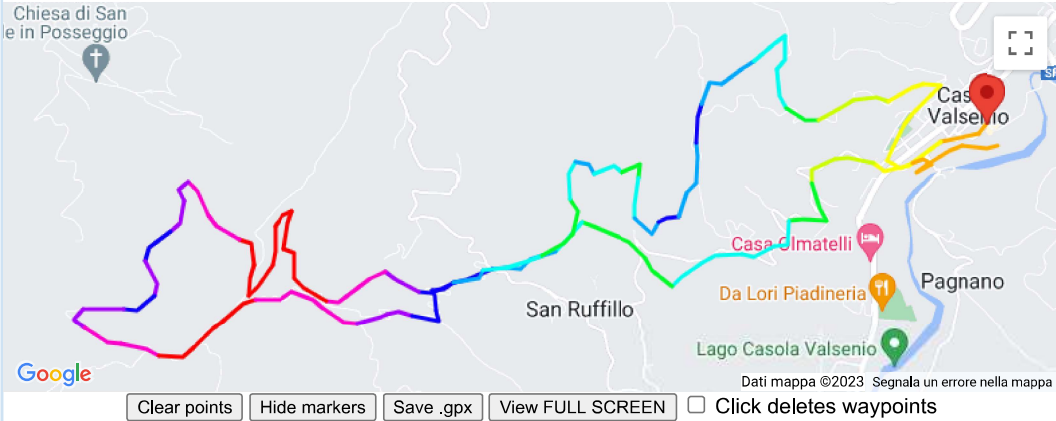


Distance  
Total climb  
Total descent  
Lowest point  
Highest point

(x-axis is distance)  auto center

Add points by clicking on the map

[hide map](#)



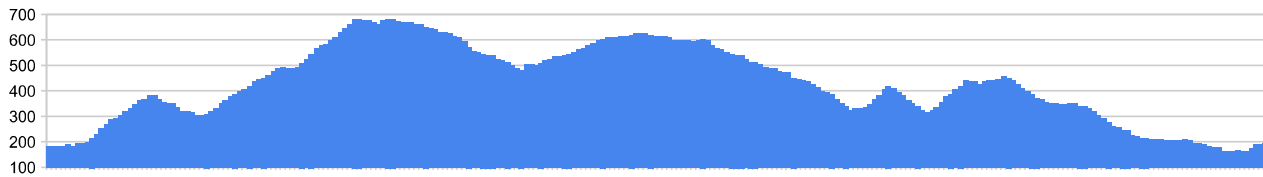
648-702 m
594-648 m
540-594 m
486-540 m
433-486 m
379-433 m
325-379 m
271-325 m
217-271 m
163-217 m

Click deletes waypoints

Elevation from GPX file

[hide graph](#)

(move mouse over blue area to see marker)



Distance  
Total climb  
Total descent  
Lowest point  
Highest point

(x-axis is time; may be out of sync with map, which uses distance)

**Speed**  
Maximum  
Average  
Average in motion

**Time**  
In motion  
Idle  
Total

[Get a permanent link to this track](#)

**Scarica ora**