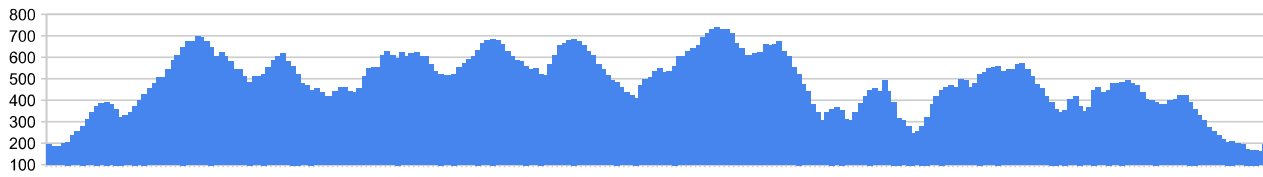


[hide legend](#)

Elevation from Google Maps

(move mouse over blue area to see marker)

[hide graph](#)



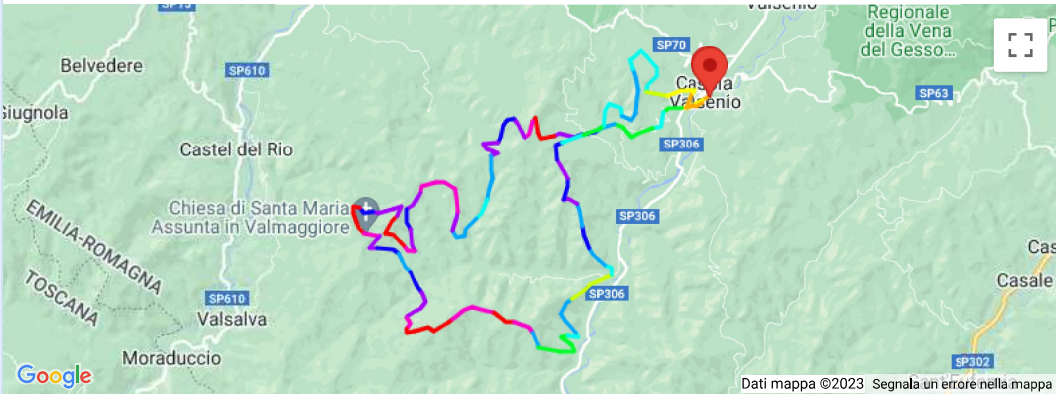
Distance

Total climb
Total descent
Lowest point
Highest point

(x-axis is distance) auto center

Add points by clicking on the map

[hide map](#)



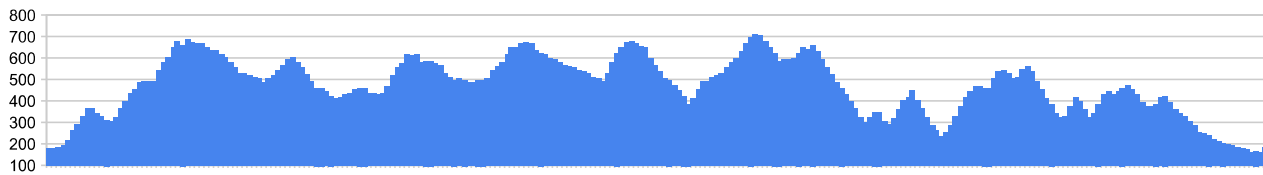
684-741 m
626-684 m
568-626 m
510-568 m
452-510 m
395-452 m
337-395 m
279-337 m
221-279 m
163-221 m

Click deletes waypoints

Elevation from GPX file

(move mouse over blue area to see marker)

[hide graph](#)



Distance

Total climb
Total descent
Lowest point
Highest point

(x-axis is time; may be out of sync with map, which uses distance)

Speed
Maximum
Average
Average in motion

Time
In motion
Idle
Total

[Get a permanent link to this track](#)

Start Download (f